

MERRIMACK RIVER

28

Notes:

1) For Tax Assessment Purposes
Not to be Used for Conveyances

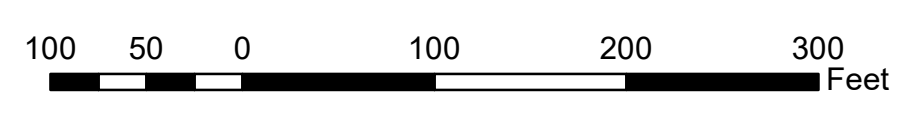
2) P - Parcel Information from Recorded Plan
D - Parcel Information from Recorded Deed
S - Parcel Information from Map Scale Only



TOWN OF HUDSON
12 SCHOOL STREET
HUDSON, NH 03051


MAP LEGEND

PARCEL BOUND		ROAD RIGHT OF WAY	
PAPER ROAD		PRIVATE RIGHT OF WAY	
WETLAND		PARCEL NUMBER	388
BUILDING		PARCEL DIMENSION	161.21
EASEMENT LINE		PARCEL AREA	2.456 AC
WATER LINE		MATCH LABEL	PIO MAP 131 LOT 34
TOWN LINE			

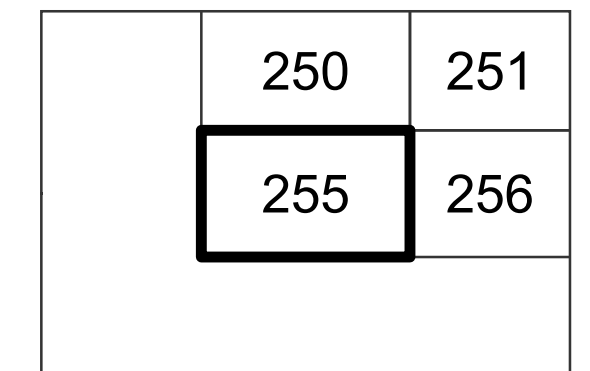


1 in = 100 ft (SCALE APPLIES TO PAPER SIZE ARCH D)

NEW HAMPSHIRE STATE PLANE COORDINATE GRID; NAD 1983; US FEET
PHOTOGRAPHY DATE: APRIL 4, 1988
PARCEL MAPPING BY EAST COAST MAPPING, INC.
UPDATED BY AERIAL SURVEY & PHOTO, INC.
UPDATED BY NRPC - 2023



INDEX DIAGRAM



PROPERTY MAP
TOWN OF HUDSON
HILLSBOROUGH COUNTY
NEW HAMPSHIRE

255