


Notes:

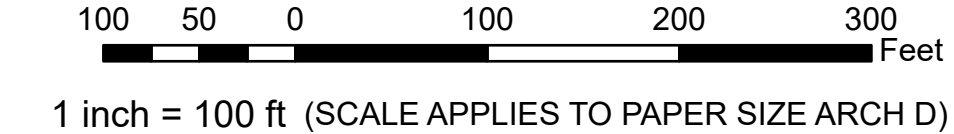
- 1) For Tax Assessment Purposes  
Not to be Used for Conveyances
- 2) P - Parcel Information from Recorded Plan  
D - Parcel Information from Recorded Deed  
S - Parcel Information from Map Scale Only




TOWN OF HUDSON  
12 SCHOOL STREET  
HUDSON, NH 03051

MAP LEGEND

PARCEL BOUND		ROAD RIGHT OF WAY	
PAPER ROAD		PRIVATE RIGHT OF WAY	
WETLAND		PARCEL NUMBER	388
BUILDING		PARCEL DIMENSION	161.21
EASEMENT LINE		PARCEL AREA	2.456 AC
WATER LINE		MATCH LABEL	P/O MAP 131 LOT 34
TOWN LINE			



NEW HAMPSHIRE STATE PLANE COORDINATE SYSTEM: NAD 1983; US FEET  
PHOTOGRAPHY DATE: APRIL 4, 1998  
PARCEL MAPPING BY EAST COAST MAPPING, INC.  
UPDATED BY AERIAL SURVEY & PHOTO, INC.  
UPDATED BY NRPC - 2025



INDEX DIAGRAM

179	180	
187	188	
195	196	

PROPERTY MAP  
**TOWN OF HUDSON**  
HILLSBOROUGH COUNTY  
NEW HAMPSHIRE

**188**