

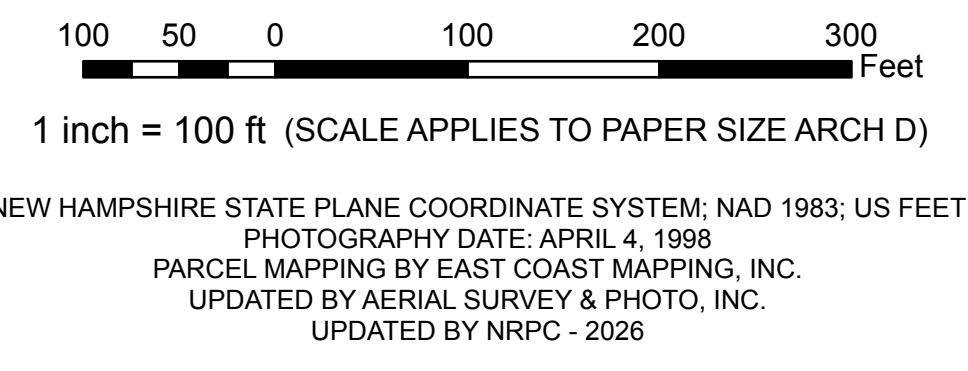


Notes:  
 1) For Tax Assessment Purposes  
 Not to be Used for Conveyances  
 2) P - Parcel Information from Recorded Plan  
 D - Parcel Information from Recorded Deed  
 S - Parcel Information from Map Scale Only



TOWN OF HUDSON  
 12 SCHOOL STREET  
 HUDSON, NH 03051

MAP LEGEND	
PARCEL BOUND	ROAD RIGHT OF WAY
PAPER ROAD	PRIVATE RIGHT OF WAY
WETLAND	PARCEL NUMBER 388
BUILDING	PARCEL DIMENSION 161.21
EASEMENT LINE	PARCEL AREA 2.456 AC
WATER LINE	MATCH LABEL P/O MAP 131 LOT 34
TOWN LINE	



INDEX DIAGRAM		
109	110	111
114	115	116
122	123	124

PROPERTY MAP  
**TOWN OF HUDSON 115**  
 HILLSBOROUGH COUNTY  
 NEW HAMPSHIRE