


Notes:

1) For Tax Assessment Purposes
Not to be Used for Conveyances

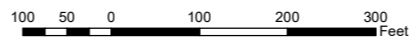
2) P - Parcel Information from Recorded Plan
D - Parcel Information from Recorded Deed
S - Parcel Information from Map Scale Only



TOWN OF HUDSON
12 SCHOOL STREET
HUDSON, NH 03051


MAP LEGEND

| | | | |
|---------------|--|----------------------|--------------------|
| PARCEL BOUND | | ROAD RIGHT OF WAY | |
| PAPER ROAD | | PRIVATE RIGHT OF WAY | |
| WETLAND | | PARCEL NUMBER | 388 |
| BUILDING | | PARCEL DIMENSION | 161.21 |
| EASEMENT LINE | | PARCEL AREA | 2.456 AC |
| WATER LINE | | MATCH LABEL | PIO MAP 131 LOT 34 |
| TOWN LINE | | | |



1 in = 100 ft (SCALE APPLIES TO PAPER SIZE ARCH D)

NEW HAMPSHIRE STATE PLANE COORDINATE GRID; NAD 1983; US FEET
PHOTOGRAPHY DATE: APRIL 4, 1998
PARCEL MAPPING BY EAST COAST MAPPING, INC.
UPDATED BY AERIAL SURVEY & PHOTO, INC.
UPDATED BY NRPC - 2021



| INDEX DIAGRAM | | |
|---------------|-----|-----|
| 109 | 110 | 111 |
| 114 | 115 | 116 |
| 122 | 123 | 124 |

PROPERTY MAP
TOWN OF HUDSON
HILLSBOROUGH COUNTY
NEW HAMPSHIRE

115