












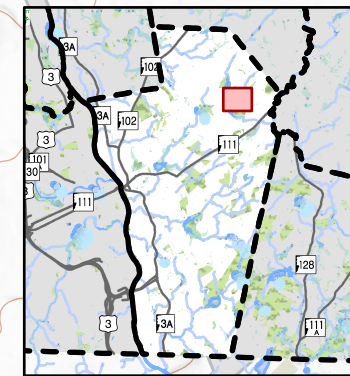

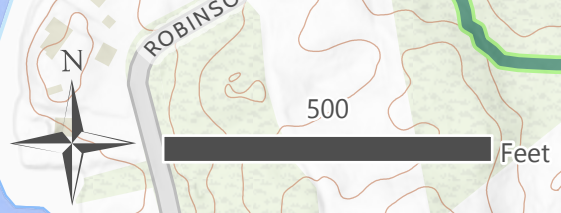


-  Exercise Loop
-  Other Trail
-  Parking Area
-  Kiosk
-  Bench
-  Observation Area
-  Fitness Station
-  Bridge
-  Stone Wall Crossing
-  Trail Junction
-  Open Water
-  Wetland
-  Contours (10 ft)



 Navigate on your mobile device!
Download the ArcGIS Field Maps app and search for "Hudson Trails"



Robinson Pond Recreation Area

Pondview Fishing Spot

General Parking

Residents Parking

Bench Blast Step-up

Sit-up Leg Lift

Hurdles

Chin-Up

Log Walk

Dip Bar

Squat Pushup

1

2

3

4

5

7

8

