












 Navigate on your mobile device!
Download the ArcGIS Field Maps app and search for "Hudson Trails"

- Colburn Trails**
- | | | |
|--|---|-----|
|  | Monadnock Vista Trail  | 0.7 |
|  | Abenaki Way Trail  | 0.6 |
|  | To-A-View Trail  | 0.2 |

-  Parking Area
-  Bench
-  Point of Interest
-  Observation Area
-  Open Water
-  Wetland
-  Contours (10 ft)

