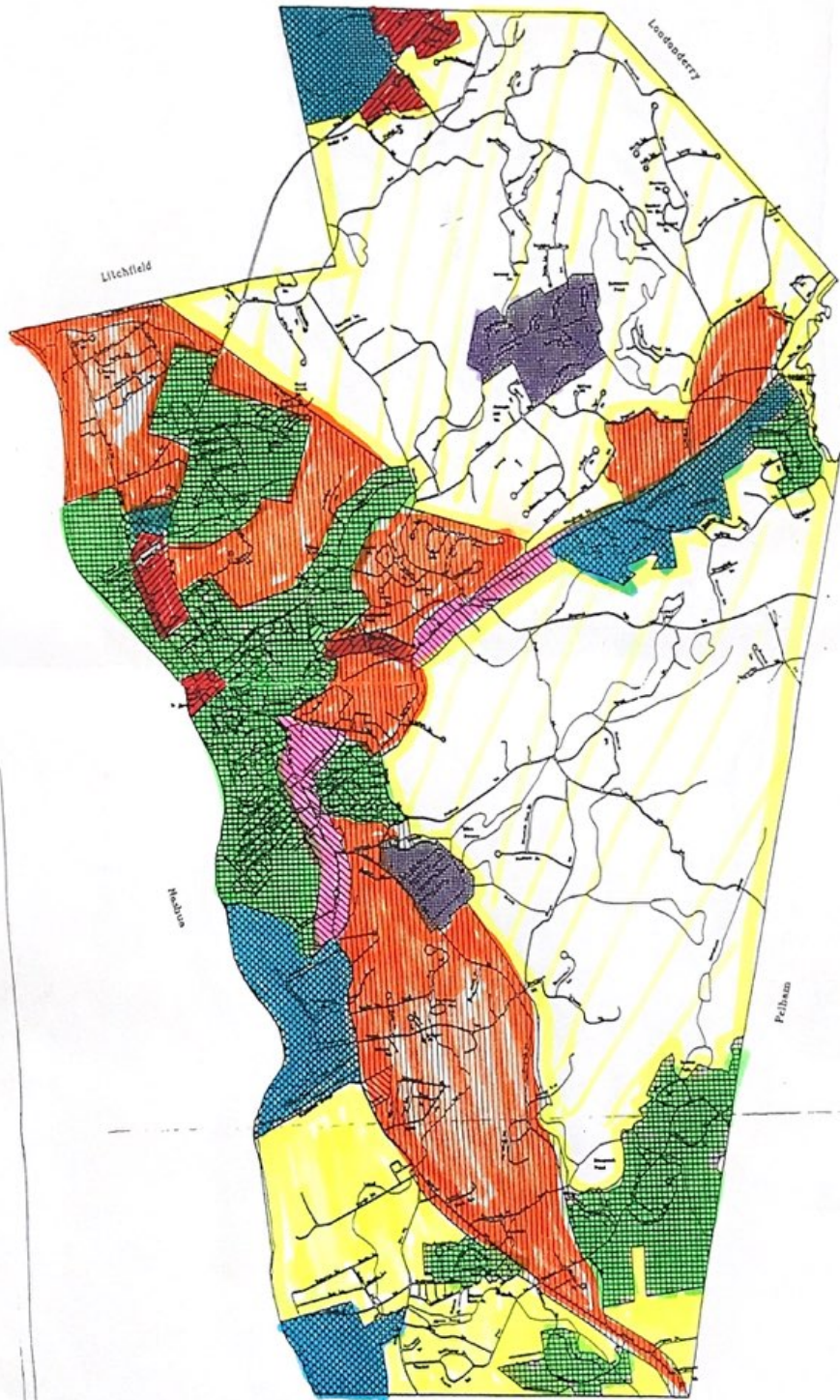









Town of HUDSON ZONING MAP



- KEY
-  A-1SF Single Family Residet
 -  A-1 Residential
R-3 1966
 -  A-2 Residential
R-2 1966
 -  B-1 Business
B-2 1966
 -  B-2 Business
B-1 1966
 -  I - Industrial
I 1966
 -  R - Rural
R-1 1966



Source: Roads and Water—1974 Census
 Research Center from USGS DDC Data.
 Amended by NRPC, 1992.
 Source: Zoning—Official Hudson Zoning
 Date Printed: September 15, 1994.

