

May 3, 2019

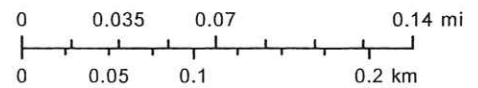
1:4,327

Legend

 Zoning Outlines       Parcels

Zoning

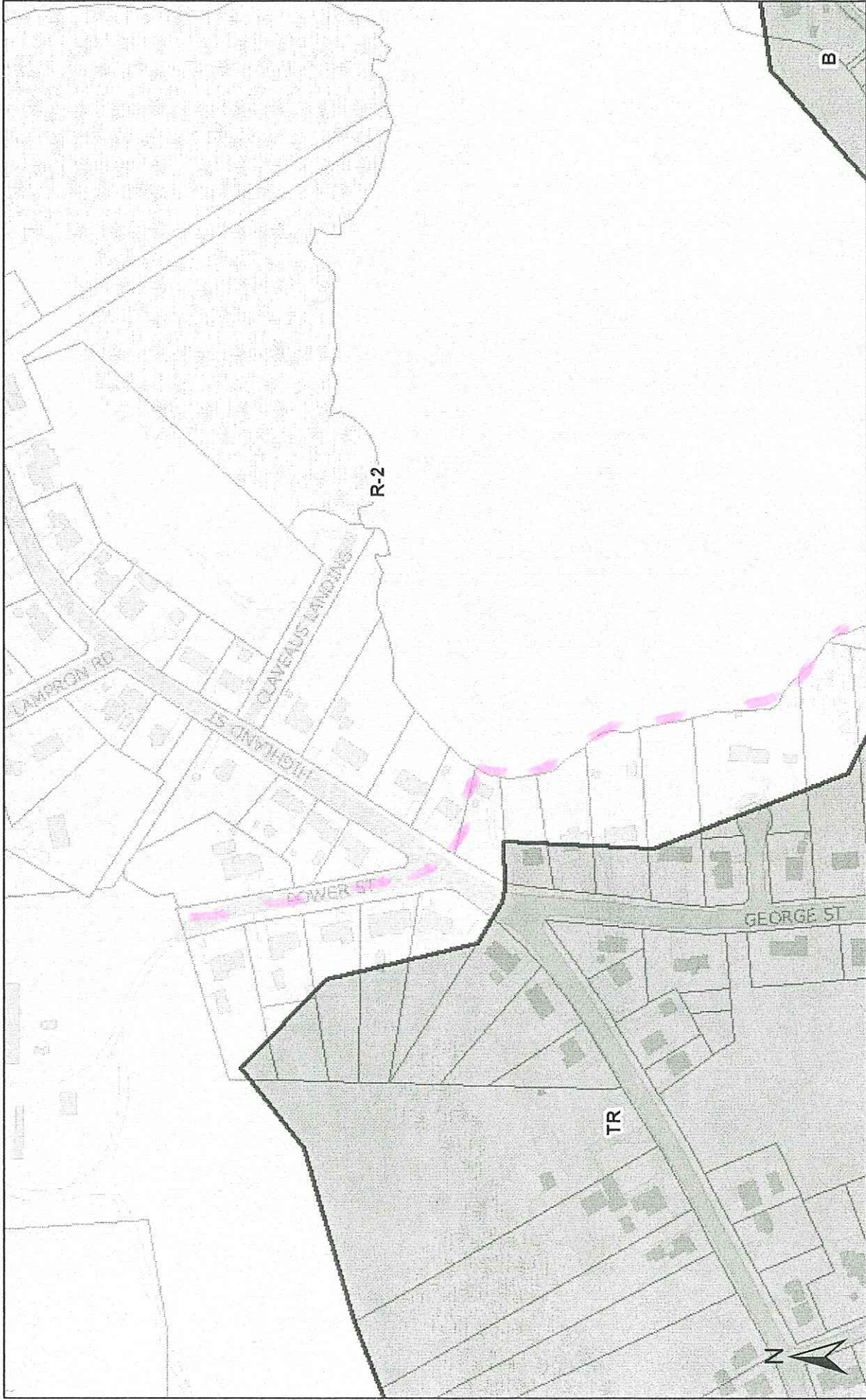
 B - Business  
 R-2 - Residential 2  
 TR - Town Residential








George St  
 f  
 Power St      lot 2



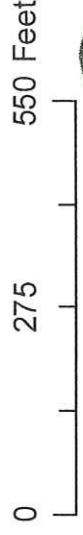
# Zoning map boundary mis-alignment



September 9, 2020

-  Zoning Outlines
-  R-2 - Residential 2
-  TR - Town Residential
-  B - Business
-  Parcels

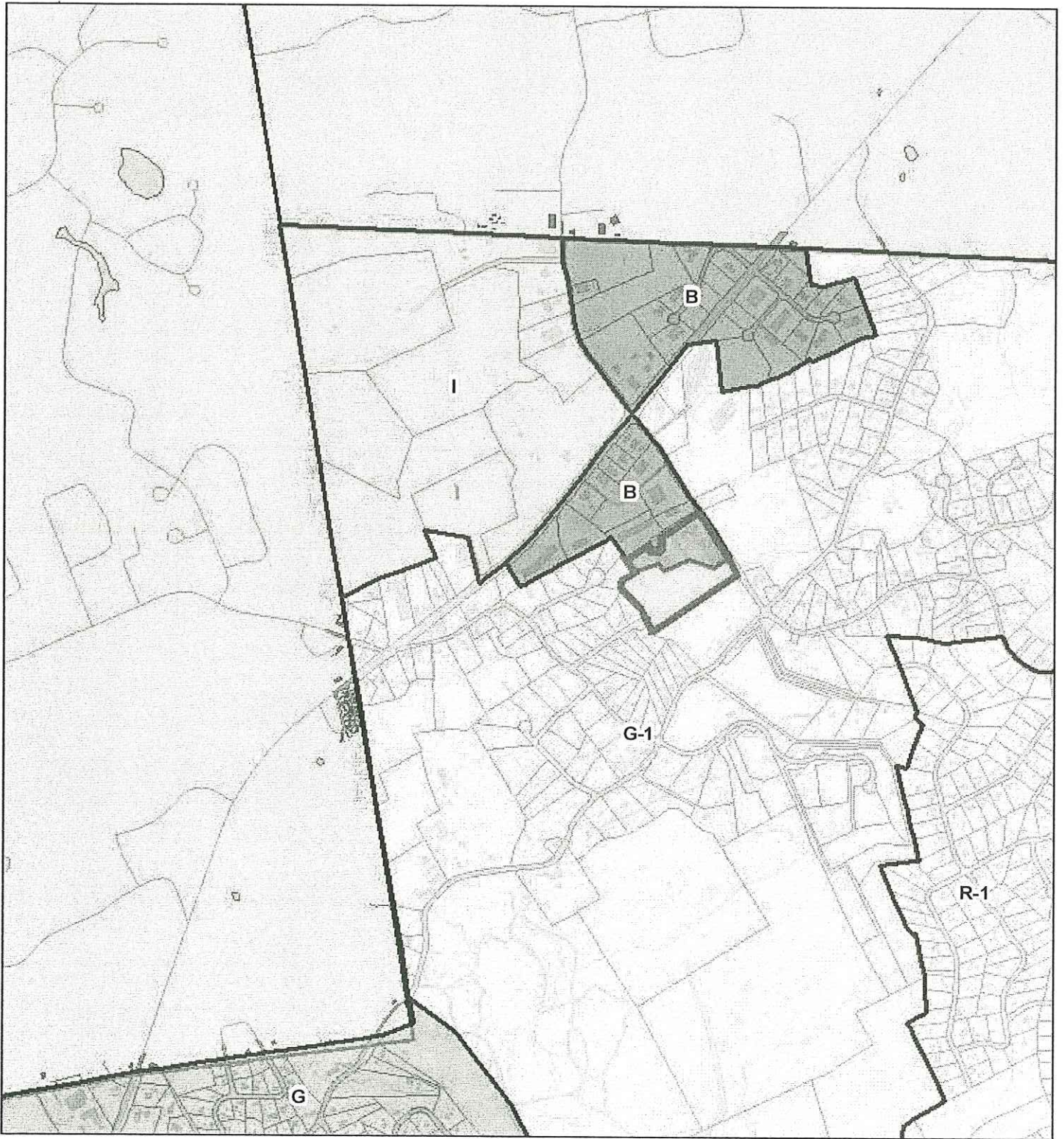
1 inch = 254 feet



*George St*  
*Power St*  
*Z of Z*



# Zoning Map - lot line adjustment Christine Ln



April 30, 2020

1:17,661

Legend

Zoning Outlines

I - Industrial

Zoning


B - Business

R-1 - Residential 1

G - General

Parcels

G-1 - General 1



*Move B into*

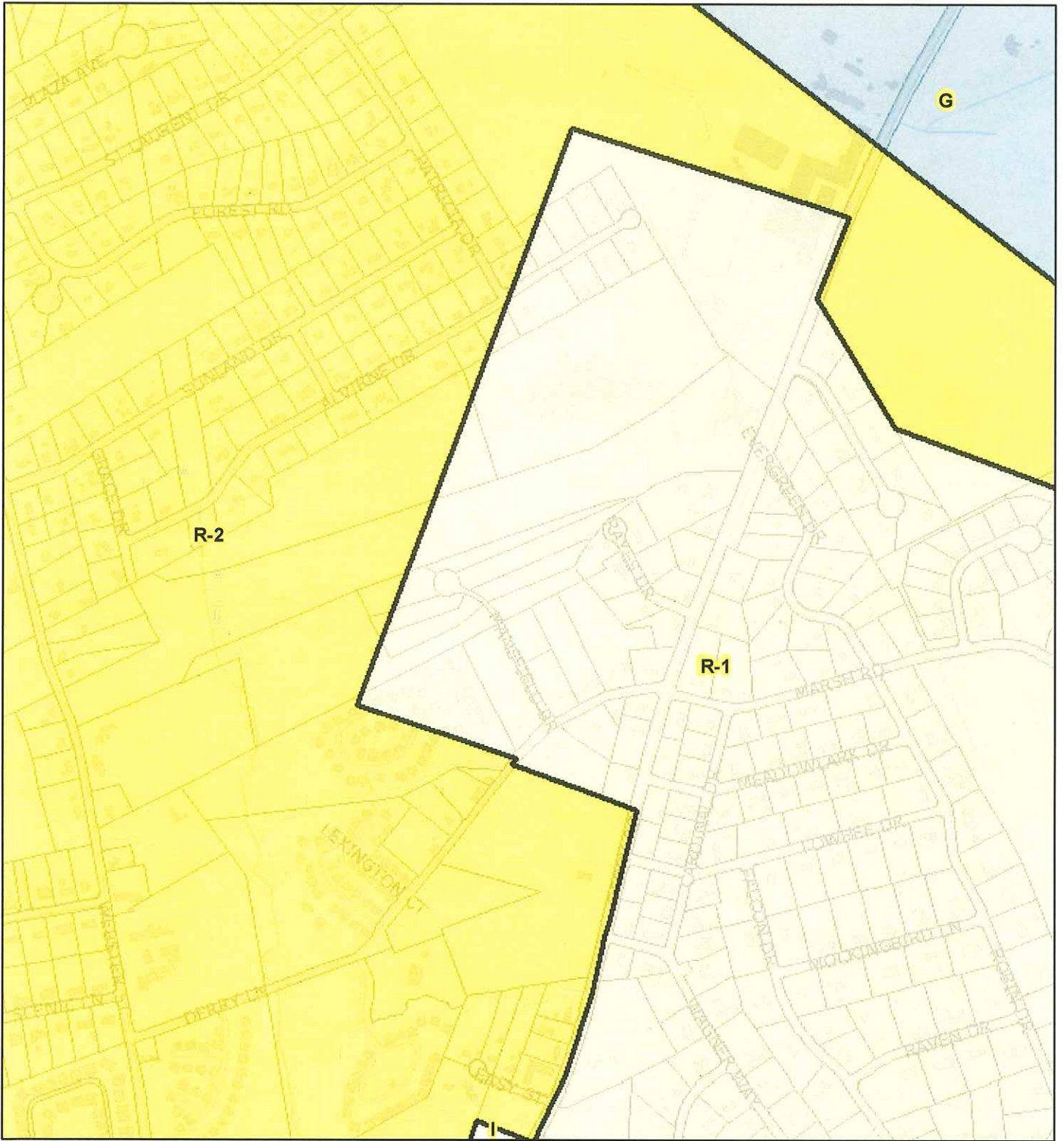
*ALL OF:*

*MAP 110 Lot 039*

*1 of 1*



# R-1 north side of Derry Rd (around Alvine H.S.)



October 19, 2020

1:8,538

Legend

 Zoning Outlines       R-2 - Residential 2

**Zoning**  
 G - General  
 Parcels

I - Industrial

R-1 - Residential 1

